













Shoreline Master Program Update City of Bremerton

Shoreline Designations Map 15

DRAFT

Legend

-  Study Area
-  Rivers and Streams
-  City Boundary
-  Road
-  Waterbody
-  County Boundary
- Bremerton Shoreline Designations**
-  Urban Conservancy
-  Urban Residential
-  Urban Commercial
-  Downtown Waterfront
-  Urban Industrial
-  Wetland (WDFW & NWI)

November 29, 2010



K:\gis\1896_bremertonSMP\mapdocs\Inventory\Maps\Revisions\102810\15_ShorelineDesignations.mxd

Data Sources: Kitsap County, City of Bremerton, Parametrix,
Washington Department of Ecology, Washington Department
of Natural Resources, Washington Department of Fish and Wildlife (WDFW)
National Wetlands Inventory (NWI)

Note: Shoreline jurisdiction boundaries depicted on this map are approximate
and are intended for planning purposes only. Additional site-specific evaluation
may be needed to confirm/verify information shown on this map.

