









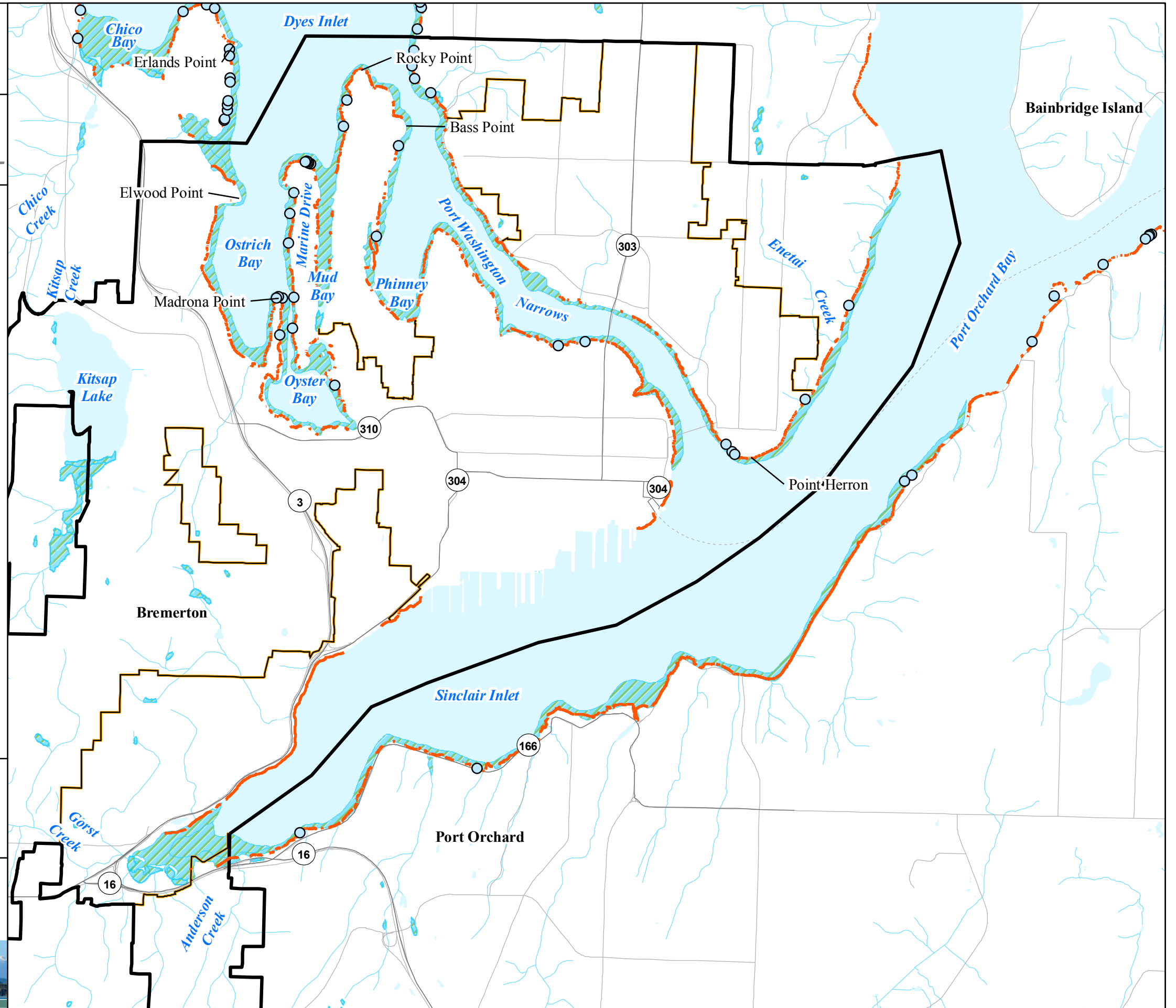
Shoreline Master Program Update City of Bremerton

Shoreline Modifications Armoring and Tidal Construction Map 16A

DRAFT

Legend

-  Tidal Construction
-  Armoring
-  Study Area
-  Rivers and Streams
-  City Boundary
-  Road
-  Waterbody
-  Wetland (WDFW & NWI)



November 15, 2010

0 3,500

Scale in Feet



K:\gis\1896_bremertonSMP\mapdocs\Inventory\Maps\Revisions\102810\16a_ShorelineModArmoring.mxd

Data Sources: Kitsap County, City of Bremerton, Parametrix,
Washington Department of Natural Resources,
East Kitsap Nearshore Inventory (EKNI), Washington Department of Fish and Wildlife (WDFW),
National Wetland Inventory (NWI)

Note: Shoreline jurisdiction boundaries depicted on this map are approximate
and are intended for planning purposes only. Additional site-specific evaluation
may be needed to confirm/verify information shown on this map.

