










Shoreline Master Program Update City of Bremerton

Ecological Function Ranking Map 17

Legend

-  Rivers and Streams
-  Road
-  City Boundary
-  Waterbody
-  Wetland (WDFW/NWI)
- Ecological Function Ranking
-  High
-  Medium
-  Medium to Low
-  Low

November 10, 2010

0 3,500
Scale in Feet



K:\gis\1896_bremertonSMP\mapdocs\InventoryMaps\Revisions\102810\17_EcologicalFuncRanking.mxd

Data Sources: Kitsap County, City of Bremerton,
East Kitsap Nearshore Inventory (EKNI), Parametrix

Note: Shoreline jurisdiction boundaries depicted on this map are approximate
and are intended for planning purposes only. Additional site-specific evaluation
may be needed to confirm/verify information shown on this map.

