









Shoreline Master Program Update City of Bremerton

Marine Sediment Processes Drift Cells Map 4-C Reach 1 Marine Shoreline

Legend

-  Study Area
-  Rivers and Streams
-  Road
-  Shoreline Jurisdiction
-  Shoreline Jurisdiction
-  City Boundary
-  Urban Growth Area
-  EKNI Drift Cell
-  Ecology Drift Cell
-  Left to Right
-  Right to Left
-  No Appreciable Drift

February 18, 2010



K:\gis\1896_bremertonSMP\mapdocs\Inventory\Maps\ReachMaps\4c_DriftCellsReach.mxd

Data Sources: Kitsap County, City of Bremerton,
East Kitsap Nearshore Inventory (EKNI), Parametrix

Note: Shoreline jurisdiction boundaries depicted on this map are approximate
and are intended for planning purposes only. Additional site-specific evaluation
may be needed to confirm/verify information shown on this map.

