













**Shoreline Master Program Update
City of Bremerton**


**Coastal
Geomorphology/Shoreforms
Map 4G**

DRAFT

Legend

-  City Boundary
-  Study Area
-  Rivers and Streams
-  Road
-  Waterbody
- Pocket Estuary
 -  Pocket Estuary
- Bank Type
 -  High Bank
 -  Low Bank
 -  Marsh or Lagoon
 -  No Bank
 -  Rocky
 -  Varied

November 15, 2010



K:\gis\1896_bremertonSMP\mapdocs\InventoryMaps\Revisions\102810\4g_Shoreforms.mxd

Data Sources: Kitsap County, City of Bremerton,
East Kitsap Nearshore Inventory (EKNI), Washington Department
of Natural Resources, Parametrix

Note: Shoreline jurisdiction boundaries depicted on this map are approximate
and are intended for planning purposes only. Additional site-specific evaluation
may be needed to confirm/verify information shown on this map.

