









**Shoreline Master Program Update  
City of Bremerton**

**Nearshore Vegetation  
Sargassum  
Map 8C**

*DRAFT*

**Legend**

-  Study Area
-  City Boundary
-  Rivers and Streams
-  Road
-  Waterbody
-  Wetland (WDFW/NWI)
- Sargassum**
-  Continuous Sargassum
-  Patchy Sargassum

November 15, 2010

0 3,500

Scale in Feet



K:\gis\1896\_bremertonSMP\mapdocs\InventoryMaps\Revisions\102810\8c\_NearshoreVegSarg.mxd

Data Sources: Kitsap County, City of Bremerton, Washington  
Department of Natural Resources, Parametrix,  
East Kitsap Nearshore Inventory (EKNI)

Note: Shoreline jurisdiction boundaries depicted on this map are approximate  
and are intended for planning purposes only. Additional site-specific evaluation  
may be needed to confirm/verify information shown on this map.

